

CPS 10197/1 - Map H

119°12'54"E

119°13'12"E

119°13'30"E

31°24'0"S

31°24'0"S

31°24'18"S

31°24'18"S

31°24'36"S

31°24'36"S

119°12'54"E

119°13'12"E

119°13'30"E

LOT 270 ON PLAN 204349

LOT 271 ON PLAN 152464

LOT 281 ON PLAN 204623




LOT 361 ON PLAN 202440

Road

SHIRE OF YILGARN


Parker Range Rd

Legend

-  CPS areas applied to clear
-  Land Tenure (LGATE_226) - SLIP
-  Local Government Authorities

Road Centrelines

-  Local Rd - Sealed



1:5,000

Projection: GDA2020



GOVERNMENT OF
WESTERN AUSTRALIA