

CPS 10197/1 - Map I

119°13'30"E

119°13'48"E

119°14'6"E

31°24'36"S

31°24'36"S

31°24'54"S

31°24'54"S

31°25'12"S

31°25'12"S






119°13'30"E



119°13'48"E


119°14'6"E

Legend

-  CPS areas applied to clear
-  Land Tenure (LGATE_226) - SLIP
-  Local Government Authorities

Road Centrelines

-  Local Rd - Sealed
-  Local Rd - Other



1:5,000

Projection: GDA2020



GOVERNMENT OF
WESTERN AUSTRALIA