

# CPS 10197/1 - Map J

119°14'24"E

119°14'42"E

119°15'0"E

31°25'12"S

31°25'12"S

31°25'30"S

31°25'30"S

31°25'48"S

31°25'48"S






119°14'24"E



119°14'42"E


119°15'0"E

## Legend

-  CPS areas applied to clear
-  Land Tenure (LGATE\_226) - SLIP
-  Local Government Authorities

## Road Centrelines

-  Local Rd - Sealed
-  Local Rd - Other



1:5,000

Projection: GDA2020



GOVERNMENT OF  
WESTERN AUSTRALIA