




# CPS 10197/1 - Map K




## Legend

-  CPS areas applied to clear
-  Land Tenure (LGATE\_226) - SLIP
-  Local Government Authorities

## Road Centrelines

-  Local Rd - Sealed



1:5,000

Projection: GDA2020



GOVERNMENT OF  
WESTERN AUSTRALIA