

# CPS 10197/1 - Map R

119°20'24"E

119°20'42"E

119°21'0"E

31°29'24"S

31°29'24"S

31°29'42"S

31°29'42"S

31°30'0"S

31°30'0"S

LOT 479 ON PLAN 204123

LOT 479 ON PLAN 204123

LOT 479 ON PLAN 204123

SHIRE OF YILGARN

Road

Parker Range Rd




LOT 428 ON PLAN 204123

119°20'24"E

119°20'42"E

119°21'0"E

## Legend

-  CPS areas applied to clear
-  Land Tenure (LGATE\_226) - SLIP
-  Local Government Authorities

## Road Centrelines

-  Local Rd - Other



1:5,000

Projection: GDA2020



GOVERNMENT OF  
WESTERN AUSTRALIA