

CPS 10197/1 - Map U

119°22'48"E

119°23'6"E

119°23'24"E

31°30'54"S

31°30'54"S

31°31'12"S

31°31'12"S

31°31'30"S

31°31'30"S




119°22'48"E

119°23'6"E

119°23'24"E




Legend

-  CPS areas applied to clear
-  Land Tenure (LGATE_226) - SLIP
-  Local Government Authorities

Road Centrelines

-  Local Rd - Other



1:5,000

Projection: GDA2020



GOVERNMENT OF
WESTERN AUSTRALIA