

CPS 10197/1 - Map X

119°25'48"E

119°26'6"E

119°26'24"E

31°32'42"S

31°33'0"S

31°33'18"S

31°32'42"S

31°33'0"S

31°33'18"S






119°25'48"E

119°26'6"E


119°26'24"E

Legend

-  CPS areas applied to clear
-  Land Tenure (LGATE_226) - SLIP
-  Local Government Authorities

Road Centrelines

-  Local Rd - Other



1:5,000

Projection: GDA2020



GOVERNMENT OF
WESTERN AUSTRALIA