





CPS 10197/1 - Revised - Map E



- Legend**
-  CPS 10197-1 - Revised footprint
 -  Local Government Authorities
 -  Localities - Landgate
 -  Land Tenure (LGATE_226) - SLIP

