





CPS 10197/1 - Revised - Map G



Legend

-  CPS 10197-1 - Revised footprint
-  Local Government Authorities
-  Localities - Landgate
-  Land Tenure (LGATE_226) - SLIP

0 0.25 0.5 km



1:9,000

Projection: GDA2020



GOVERNMENT OF
WESTERN AUSTRALIA