

CPS 10198/1 - Map

117°21'5"E

117°21'8"E

117°21'10"E

34°57'29"S

34°57'31"S

34°57'34"S

34°57'36"S

34°57'29"S

34°57'31"S

34°57'34"S

34°57'36"S





117°21'5"E

117°21'8"E



117°21'10"E

Legend

-  CPS areas applied to clear
-  Land Tenure (LGATE_226) - SLIP


 Local Government Authorities

Road Centrelines

-  Local Rd - Sealed
-  Local Rd - Other



0 10 20 30 m



Projection: GDA 2020

1:750



GOVERNMENT OF
WESTERN AUSTRALIA