

# CPS 10201/1 - Context map

114°54'0"E

115°12'0"E

115°30'0"E

21°36'0"S

21°36'0"S

21°54'0"S

21°54'0"S

22°12'0"S

22°12'0"S

22°30'0"S

22°30'0"S

SHIRE OF ASHBURTON

SHIRE OF ASHBURTON



North West Coastal Hwy

114°54'0"E

115°12'0"E

115°30'0"E

## Legend


-  CPS areas applied to clear
-  Local Government Authorities

## Road Centrelines

-  Highway



0 7.5 15 22.5 km



Projection: GDA 2020

1:400,000



GOVERNMENT OF  
WESTERN AUSTRALIA