




CPS10205/1 - Map



Legend

-  CPS areas applied to clear
-  Land Tenure (LGATE_226) - SLIP
-  Local Government Authorities



0 100 200 300 400 500 m



1:3,500

Projection: GDA 2020

