

# CPS 10205/1 - Context Map

115°30'0"E

116°0'0"E

CITY OF MANDURAH

Forrest Hwy

SHIRE OF WAROONA

SHIRE OF HARVEY

CITY OF BUNBURY

SHIRE OF DARDA

SHIRE OF HARVEY

33°0'0"S

33°0'0"S



33°30'0"S

33°30'0"S



115°30'0"E

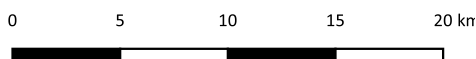
116°0'0"E

## Legend

-  CPS areas applied to clear
-  Local Government Authorities

## Road Centrelines

-  Highway
-  Main Roads



1:265,000

Projection: GDA2020



GOVERNMENT OF  
WESTERN AUSTRALIA