

CPS 10210/1 - Context map

116°3'36"E

116°7'48"E

116°12'0"E

116°16'12"E

116°20'24"E

SHIRE OF DONNYBROOK-BALINGUP

SHIRE OF BOYUP BROOK

SHIRE OF BRIDGETOWN-GREENBUSHES

South Western Hwy

116°3'36"E



116°7'48"E

116°12'0"E



116°16'12"E

116°20'24"E

Legend

-  CPS areas applied to clear
-  Local Government Authorities

Road Centrelines

-  Highway
-  Main Roads



0 2.5 5 7.5 km



Projection: GDA 2020

1:120,000



GOVERNMENT OF
WESTERN AUSTRALIA

33°44'24"S

33°48'36"S

33°52'48"S

33°57'0"S

34°1'12"S

33°44'24"S

33°48'36"S

33°52'48"S

33°57'0"S

34°1'12"S