

CPS 10217/1 - Context Map

114°57'36"E

115°1'12"E

115°4'48"E

115°8'24"E

21°39'36"S

21°43'12"S

21°46'48"S

21°50'24"S

21°39'36"S

21°43'12"S

21°46'48"S

21°50'24"S





114°57'36"E

115°1'12"E



115°4'48"E

115°8'24"E

Legend

-  CPS areas applied to clear
-  Local Government Authorities

Road Centrelines

-  Main Roads
-  Local Rd - Sealed



0 2.5 5 km



1:110,000

Projection: GDA2020



GOVERNMENT OF
WESTERN AUSTRALIA