

CPS 10219/1 - Context Map

115°43'12"E

115°44'24"E

115°45'36"E

31°45'36"S

31°45'36"S

31°46'48"S

31°46'48"S

31°48'0"S

31°48'0"S

31°49'12"S

31°49'12"S

Map A

Map B

Map C

Map D

CITY OF JOONDALUP



Warrmon Av

115°43'12"E


115°44'24"E

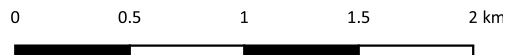
115°45'36"E

Legend

-  CPS areas applied to clear
-  Local Government Authorities

Roads

-  Freeway
-  State Highway



1:25,000

Projection: GDA2020



GOVERNMENT OF
WESTERN AUSTRALIA