

# CPS 10219/1 - Map A

115°43'55"E

115°44'2"E

115°44'10"E

115°44'17"E

31°46'44"S

31°46'52"S

31°47'0"S

31°47'8"S

31°46'44"S

31°46'52"S

31°47'0"S

31°47'8"S






115°43'55"E

115°44'2"E



115°44'10"E


115°44'17"E

## Legend

-  CPS areas applied to clear
-  Land Tenure (LGATE\_226) - SLIP
-  Local Government Authorities

## Roads

-  Main
-  Minor



1:3,000

Projection: GDA2020



GOVERNMENT OF  
WESTERN AUSTRALIA