

CPS 10219/1 - Map C

115°43'41"E

115°43'48"E

115°43'55"E

115°44'2"E

31°47'48"S

31°47'56"S

31°48'4"S

31°48'12"S

31°48'19"S

31°48'27"S

31°47'48"S

31°47'56"S

31°48'4"S

31°48'12"S

31°48'19"S

31°48'27"S




115°43'41"E

115°43'48"E



115°43'55"E


115°44'2"E

Legend

-  CPS areas applied to clear
-  Land Tenure (LGATE_226) - SLIP
-  Local Government Authorities

Roads

-  Main
-  Minor



1:3,500

Projection: GDA2020



GOVERNMENT OF
WESTERN AUSTRALIA

