




CPS 10219/1 - Map D




Legend

-  CPS areas applied to clear
-  Land Tenure (LGATE_226) - SLIP
-  Local Government Authorities

Roads

-  Main
-  Minor



1:3,500

Projection: GDA2020



GOVERNMENT OF
WESTERN AUSTRALIA