

# CPS 10221/1 - Context map

115°6'0"E

115°9'0"E

115°12'0"E

115°15'0"E

34°0'0"S

34°3'0"S

34°6'0"S

34°9'0"S

34°0'0"S

34°3'0"S

34°6'0"S

34°9'0"S





115°6'0"E

115°9'0"E


115°12'0"E


115°15'0"E

## Legend

-  CPS areas applied to clear
-  Local Government Authorities

## Road Centrelines

-  Highway



Projection: GDA 2020

1:60,000



GOVERNMENT OF  
WESTERN AUSTRALIA