



# CPS 10221/1 - Map





## Legend


-  CPS areas applied to clear
-  Land Tenure

 Local Government Authorities

### Road Centrelines

-  Local Rd - Sealed
-  Local Rd - Other

0 100 200 300 r



Projection: GDA 2020

1:5,000



GOVERNMENT OF  
WESTERN AUSTRALIA