

CPS 10221/1

115°10'44"E

115°10'50"E

115°10'55"E

115°11'1"E

34°4'10"S

34°4'10"S

34°4'16"S

34°4'16"S

34°4'21"S

34°4'21"S

115°10'44"E




115°10'50"E

115°10'55"E

115°11'1"E



Legend

-  CPS areas applied to clear
-  Local Government Authorities
-  Land Tenure (LGATE_226) - SLIP



0 50 100 m



1:1,780.959062
Projection: GDA2020



**GOVERNMENT OF
WESTERN AUSTRALIA**