




# CPS 10228/1 - Map A



## Legend

-  CPS areas applied to clear
-  Land Tenure
-  Local Government Authorities



0 50 100 150 200 m



1:3,090

Projection: GDA 2020

