

CPS 10234/1- Map

116°18'31"E

116°18'32"E

116°18'34"E

116°18'36"E

LOT 60 ON PLAN 71257
LOT 60 ON PLAN 71257
LOT 60 ON PLAN 71257

LOT 11 ON PLAN 62596

easement - doc(2-e2-doc p015941)

LOT 2 ON PLAN 14613
LOT 2 ON PLAN 14613

LOT 12 ON PLAN 62596
LOT 12 ON PLAN 62596

easement - doc(3-e3-doc p015941)

SHIRE OF MUNDARING

Road

LOT 3 ON PLAN 14613
LOT 3 ON PLAN 14613

LOT 13 ON PLAN 62596
LOT 13 ON PLAN 62596

LOT 102 ON PLAN 414385 LOT 102 ON PLAN 414385




116°18'31"E

116°18'32"E

116°18'34"E

116°18'36"E

Legend

-  CPS areas applied to clear
-  Land Tenure (LGATE_226) - SLIP
-  Local Government Authorities

Road Centrelines

-  Local Rd - Sealed



0 10 20 30 40 m



Projection: GDA 2020

1:750



GOVERNMENT OF
WESTERN AUSTRALIA

31°47'28"S

31°47'29"S

31°47'31"S

31°47'33"S

31°47'35"S

31°47'28"S

31°47'29"S

31°47'31"S

31°47'33"S

31°47'35"S