





# CPS 10235/1 - Map




## Legend

-  CPS areas applied to clear
-  Land Tenure (LGATE\_226) - SLIP
-  Local Government Authorities

## Road Centrelines

-  Local Rd - Sealed



Projection: GDA 2020

1:1,000



GOVERNMENT OF  
WESTERN AUSTRALIA