

# CPS 10237/1 - Context map

115°51'36"E

115°53'24"E

32°2'24"S

32°2'24"S

32°4'12"S

32°4'12"S

32°6'0"S

32°6'0"S

32°7'48"S



32°7'48"S




115°51'36"E

115°53'24"E

## Legend


-  CPS areas applied to clear
-  Local Government Authorities

## Road Centrelines

-  Freeway
-  Highway



0 0.75 1.5 2.25 km



Projection: GDA 2020

1:30,000



GOVERNMENT OF  
WESTERN AUSTRALIA