





# CPS 10244/1 - Context map



## Legend

-  CPS areas applied to clear
-  Local Government Authorities

## Road Centrelines

-  Highway
-  Main Roads



0 0.5 1 1.5 km



Projection: GDA 2020

1:25,000



GOVERNMENT OF  
WESTERN AUSTRALIA