

CPS 10256/1- Context map

115°9'0"E

115°12'0"E

115°15'0"E

34°6'0"S

34°6'0"S

34°9'0"S

34°9'0"S

SHIRE OF AUGUSTA MARGARET RIVER

Brockman Hwy





115°9'0"E

115°12'0"E


115°15'0"E

Legend

-  CPS areas applied to clear
-  Local Government Authorities

Road Centrelines

-  Highway



Projection: GDA 2020

1:40,000



GOVERNMENT OF WESTERN AUSTRALIA