

CPS 10256/1 - Map

115°12'54"E

115°12'58"E

115°13'1"E

115°13'5"E

115°13'8"E

34°5'56"S

34°6'0"S

34°6'4"S

34°6'7"S

34°6'11"S

34°6'14"S

34°5'56"S

34°6'0"S

34°6'4"S

34°6'7"S

34°6'11"S

34°6'14"S



115°12'54"E




115°12'58"E

115°13'1"E


115°13'5"E

115°13'8"E

Legend

-  CPS areas applied to clear
-  Land Tenure (LGATE_226) - SLIP
-  Local Government Authorities

Road Centrelines

-  Local Rd - Sealed



Projection: GDA 2020

1:2,000



GOVERNMENT OF
WESTERN AUSTRALIA