

CPS 10257/1 - Context Map

116°36'0"E

116°48'0"E

117°0'0"E

30°48'0"S

30°48'0"S

31°0'0"S

31°0'0"S

31°12'0"S

31°12'0"S

SHIRE OF WONGAN-BALLIDU

SHIRE OF GOOMALLING





Northern Pithara Rd

116°36'0"E


116°48'0"E

117°0'0"E

Legend


-  CPS areas applied to clear
-  Local Government Authorities

Road Centrelines

-  Main Roads



0 5 10 15 km



1:200,000

Projection: GDA2020



GOVERNMENT OF
WESTERN AUSTRALIA