

CPS 10264/1 - Map

116°0'10"E

116°0'11"E

32°13'30"S

32°13'30"S

32°13'31"S

32°13'31"S

32°13'33"S




32°13'33"S



116°0'10"E


116°0'11"E

Legend

-  CPS areas applied to clear
-  Land Tenure (LGATE_226) - SLIP
-  Local Government Authorities

Road Centrelines

-  Local Rd - Sealed



Projection: GDA 2020

1:250



GOVERNMENT OF
WESTERN AUSTRALIA