




CPS 10265/1 - Map A



Legend


-  CPS areas applied to clear
-  Land Tenure (LGATE_226) - SLIP
-  Local Government Authorities

Road Centrelines

-  Local Rd - Other



0 0.25 0.5 0.75 1 km



1:10,000

Projection: GDA 2020

