

CPS 10269/1 - Map

116°34'7"E

116°34'8"E

116°34'10"E

34°19'16"S

34°19'16"S

34°19'17"S

34°19'17"S

34°19'19"S

34°19'19"S






116°34'7"E

116°34'8"E

116°34'10"E

Legend

-  CPS areas applied to clear
-  Land Tenure (LGATE_226) - SLII
-  Local Government Authorities

Road Centrelines

-  Local Rd - Sealed



0 10 20 30 m



Projection: GDA 2020

1:500



GOVERNMENT OF
WESTERN AUSTRALIA