






CPS 10271/1 - Context Map



Legend

-  CPS areas applied to clear
-  Localities - Landgate
-  Local Government Authorities

Road Centrelines

-  Highway
-  Main Roads

0 50 100 km



1:900,000

Projection: GDA2020



GOVERNMENT OF
WESTERN AUSTRALIA