





CPS 10281/1 - Map



Legend


-  CPS areas applied to clear
-  Land Tenure
-  Local Government Authorities

Road Centrelines

-  Local Rd - Sealed



0 50 100 150 200 m



1:3,200

Projection: GDA 2020

