

CPS 10288/1 - Map

116°2'49"E

116°2'53"E

116°2'56"E

116°3'0"E

LOT 41 ON PLAN 410793

31°28'34"S

31°28'34"S

31°28'37"S

31°28'37"S

31°28'41"S

31°28'41"S

31°28'44"S

31°28'44"S

31°28'48"S

31°28'48"S

116°2'49"E

116°2'53"E

116°2'56"E




116°3'0"E

LOT 42 ON PLAN 410794

SHIRE OF CHITTERING


Road

Legend

-  CPS areas applied to clear
-  Land Tenure (LGATE_226) - SLIP
-  Local Government Authorities



0 25 50 75 m



Projection: GDA 2020

1:1,500



GOVERNMENT OF
WESTERN AUSTRALIA