

CPS 10292/1 - Context map

118°48'0"E

119°42'0"E

22°30'0"S

22°30'0"S

23°24'0"S

23°24'0"S

SHIRE OF EAST PILBARA

SHIRE OF MEEKATHARRA



Marble Bar Rd

Marble Bar Rd



118°48'0"E

119°42'0"E

Legend

-  CPS areas applied to clear
-  Local Government Authorities

Road Centrelines

-  Highway
-  Main Roads



0 10 20 30 40 km



Projection: GDA 2020

1:800,000



GOVERNMENT OF
WESTERN AUSTRALIA