

CPS 10292/1 - Map C

119°54'7"E

119°54'14"E

119°54'22"E

23°10'55"S

23°11'2"S

23°11'10"S

23°11'17"S

23°10'55"S

23°11'2"S

23°11'10"S

23°11'17"S






119°54'7"E

119°54'14"E

119°54'22"E

Legend


-  CPS areas applied to clear
-  Land Tenure (LGATE_226) - SLIP
-  Local Government Authorities

Road Centrelines

-  Local Rd - Other



0 50 100 150 m



Projection: GDA 2020

1:3,000



GOVERNMENT OF WESTERN AUSTRALIA