





CPS 10293/1 - Context Map



Legend

-  CPS areas applied to clear
-  Local Government Authorities

Road Centrelines

-  Highway
-  Main Roads



1:175,000

Projection: GDA 2020



GOVERNMENT OF
WESTERN AUSTRALIA