

# CPS 10324/1 - Context map

117°43'12"E 117°46'48"E 117°50'24"E 117°54'0"E 117°57'36"E 118°1'12"E 118°4'48"E

34°48'0"S

34°51'36"S

34°55'12"S

34°58'48"S

35°2'24"S

35°6'0"S

35°9'36"S

35°13'12"S

34°48'0"S

34°51'36"S

34°55'12"S

34°58'48"S

35°2'24"S

35°6'0"S

35°9'36"S

35°13'12"S



SHIRE OF PLANTAGENET

CITY OF ALBANY

CITY OF ALBANY

117°43'12"E 117°46'48"E 117°50'24"E 117°54'0"E 117°57'36"E 118°1'12"E 118°4'48"E

## Legend


-  CPS areas applied to clear
-  Local Government Authorities

## Roads

-  State Highway



0 2.5 5 7.5 km



Projection: GDA 2020

1:150,000



GOVERNMENT OF  
WESTERN AUSTRALIA