

CPS 10326/1 - Map D

128°12'29"E

128°12'43"E

128°12'58"E

17°12'6"S

17°12'6"S

17°14'1"S

17°14'1"S

17°15'5"S

17°15'5"S






128°12'29"E

128°12'43"E

128°12'58"E

Legend

-  CPS areas applied to clear
-  Land Tenure (LGATE_226) - SLIP
-  Local Government Authorities

Road Centrelines

-  Local Rd - Sealed



Projection: GDA 2020

1:5,000



**GOVERNMENT OF
WESTERN AUSTRALIA**