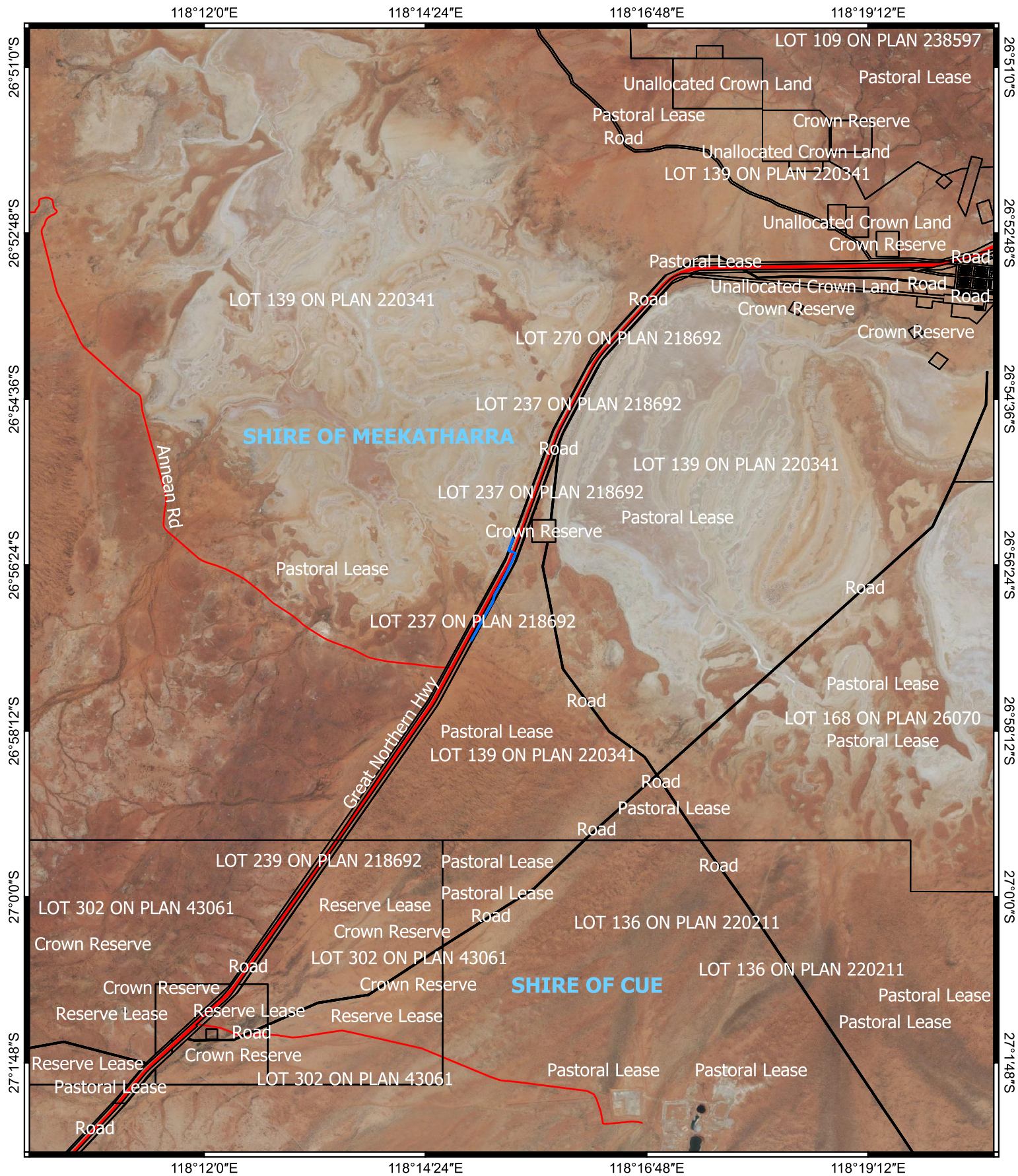





CPS 10327/1 - Context Map




Legend

-  CPS areas applied to clear
-  Land Tenure
-  Local Government Authorities

Road Centrelines

-  Highway



1:70,000

Projection: GDA2020



GOVERNMENT OF
WESTERN AUSTRALIA