

CPS 10329/1 - Map D

116°45'25"E

116°45'29"E

26°52'26"S

26°52'26"S

26°52'30"S

26°52'30"S

26°52'34"S




26°52'34"S



116°45'25"E

116°45'29"E

Legend

-  CPS areas applied to clear
-  Land Tenure (LGATE_226) - SLIP
-  Local Government Authorities

Roads

-  Minor



0 10 20 30 40 50 m



1:1,000

Projection: GDA2020



GOVERNMENT OF
WESTERN AUSTRALIA