

CPS 10331/1 - Map

115°51'41"E




115°51'43"E



115°51'41"E


115°51'43"E

Legend

-  CPS areas applied to clear
-  Land Tenure (LGATE_226) - SLIP
-  Local Government Authorities

Roads

-  Minor



1:500

Projection: GDA2020



GOVERNMENT OF
WESTERN AUSTRALIA