

CPS 10348/1 - Context map

115°54'0"E

115°55'12"E

115°56'24"E

31°50'24"S

31°51'36"S

31°52'48"S

31°50'24"S

31°51'36"S

31°52'48"S





115°54'0"E


115°55'12"E

115°56'24"E

Legend

-  CPS areas applied to clear
-  Local Government Authorities

Roads

-  State Highway



Projection: GDA 2020

1:20,000



GOVERNMENT OF
WESTERN AUSTRALIA