

# CPS 10364/1 - Map

116°8'38"E

116°8'46"E

116°8'53"E

LOT 304 ON PLAN 36425  
Crown Reserve

LOT 9951 ON PLAN 203883

SHIRE OF MANJIMUP

LOT 9952 ON PLAN 203883

Shale Rd

Road

Road

Andrews Rd

Road

116°8'38"E

116°8'46"E

116°8'53"E

34°41'38"S

34°41'46"S

34°41'53"S

34°42'0"S




34°41'38"S

34°41'46"S

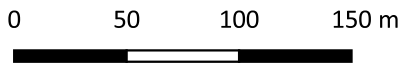
34°41'53"S

34°42'0"S

## Legend

-  CPS areas applied to clear
-  Land Tenure (LGATE\_226) - SLIP
-  Local Government Authorities

- ### Roads
-  Minor



Projection: GDA 2020

1:2,500



GOVERNMENT OF  
WESTERN AUSTRALIA