





# CPS 10367/1 - Context Map



## Legend

-  CPS areas applied to clear
-  Local Government Authorities

## Roads

-  National Highway
-  State Highway



0 0.5 1 1.5 2 km



1:25,000

Projection: GDA2020



GOVERNMENT OF  
WESTERN AUSTRALIA