

# CPS 10371/1 - Context map

115°54'0"E

115°54'36"E

115°55'12"E

115°55'48"E

33°3'36"S

33°4'12"S

33°4'48"S

33°5'24"S

33°6'0"S

33°3'36"S

33°4'12"S

33°4'48"S

33°5'24"S

33°6'0"S





115°54'0"E

115°54'36"E


115°55'12"E


115°55'48"E

## Legend

-  CPS areas applied to clear
-  Local Government Authorities

## Roads

-  State Highway



Projection: GDA 2020

1:15,000



GOVERNMENT OF  
WESTERN AUSTRALIA