







CPS 10376/1 - Context Map



Legend


-  CPS areas applied to clear
-  Local Government Authorities

Roads

-  Freeway
-  National Highway
-  State Highway
-  Main



0 5 10 15



1:200,000

Projection: GDA2020



GOVERNMENT OF
WESTERN AUSTRALIA