



# CPS 10384/1 - Context map



## Legend


-  CPS areas applied to clear
-  Local Government Authorities

## Roads

-  State Highway



0 0.75 1.5 2.25 km



Projection: GDA 2020

1:40,000



GOVERNMENT OF  
WESTERN AUSTRALIA